



QUARTERLY PHYSICAL REPORT OF OPERATION
As of June 30, 2021


Department of Environment and Natural Resources (DENR)
Agency :
Organization Code (UACS) : Regional Office - XIII

Particulars	UACS CODE	Physical Target (Budget Year)					Physical Accomplishment (Budget Year)					Variance	Remarks
		1st Quarter	2nd Quarter	3rd Quarter	4th Quarter	Total	1st Quarter	2nd Quarter	3rd Quarter	4th Quarter	Total		
1	2	3	4	5	6	7	8	9	10	11	12	13	14
MINERAL RESOURCES ENFORCEMENT AND REGULATORY	3101000000000000												
OO : Natural Resources Sustainably Managed													
Outcome Indicators													
1. Percentage increase in the revenues of government from mineral resources development													
2. Percentage of monitored mining permits/contracts complying with laws, rules and regulations					0.75	0.75							
Output Indicators													
1. Mining applications (including other mining rights related applications) approved/denied/endorsed within the prescribed period		132	447	742	116	1437	155	508			663	84	
2. Number of mining permits/contracts monitored		32	32			64	32	36			68	4	
MINERAL RESOURCES AND GEOSCIENCES DEVELOPMENT	3102000000000000												
OO : Natural Resources Sustainably Managed													
Outcome Indicator													
1. Number of LGUs informed of their geology and mineral potential													
Output Indicators													
1. Percentage of total Philippine area surveyed for geology and mineral potential		.20%	.20%	.30%		.70%	.10%	.30%			.40%	.00%	
2. Number of new mineral reservation areas assessed/endorsed for declaration													
GEOLOGICAL RISK REDUCTION AND RESILIENCY PROGRAM	3203000000000000												
OO : Adaptive Capacities of Human Communities and Natural Systems													
Outcome Indicator													
1. Percentage of LGUs that included geohazard information in their Disaster Risk Reduction and Mitigation Plan, Comprehensive Land Use Plan, and/or Development Plans					0.5	0.5							

Output Indicators													
1. Number of cities and municipalities where vulnerabilities and risk assessments were conducted		2	3			5	1	4			5	0	
2. Number of LGUs (cities/municipalities) provided with information, education, and communication campaigns on geohazards				2	3	5 cities/ municipalities					0	0	
3. Number of LGUs assessed for groundwater resources and vulnerability			1	2		3 cities/ municipalities		1			1	0	

Prepared By:

CARL ORVEN C. ELUDO
Planning Officer II
2021-07-13 04:41:26

In coordination with:

JOSE SALVE E. GABLING
FAD Chief
2021-07-13 04:41:26

Approved By:

LARRY M. PERAEZ
2021-07-13 05:53:26