

FLOOD SUSCEPTIBILITY MAP
CITY OF BISLIG
Province of Surigao del Sur
(10k Baseline Data)

LEGEND:

- City
- Barangay
- Purok
- School
- Health Facility
- Proposed Evacuation
- Regional Boundary
- Provincial Boundary
- Municipal Boundary
- Shoreline
- River & Creek
- Road Network
- Lake & Pond
- Mangrove
- Swamp
- Scouring

FLOOD SUSCEPTIBILITY

- Very High
- High
- Moderate
- Low

LANDSLIDE

VERY HIGH
Areas usually with steep to very steep slopes and underlain by weak materials. Recent landslides, movements, and human activities are present. Human related effects could be an aggravating factor.

HIGH
Areas usually with steep to very steep slopes and underlain by weak materials. Areas with numerous old and inactive landslides.

MODERATE
Areas with moderately steep slopes. Soil creep and other indications for possible landslide occurrence are present.

LOW
Gently sloping areas with no identified landslides.

ACCUMULATION ZONE

Areas that could be affected by landslide debris.

FLOOD

VERY HIGH
Areas likely to experience flood heights of greater than 2 meters and/or flood duration of more than 3 days. These areas are immediately flooded during heavy rains of several hours. Includes landforms of topographic lows such as active river channels, abandoned river channels and areas along river banks, also prone to flashfloods.


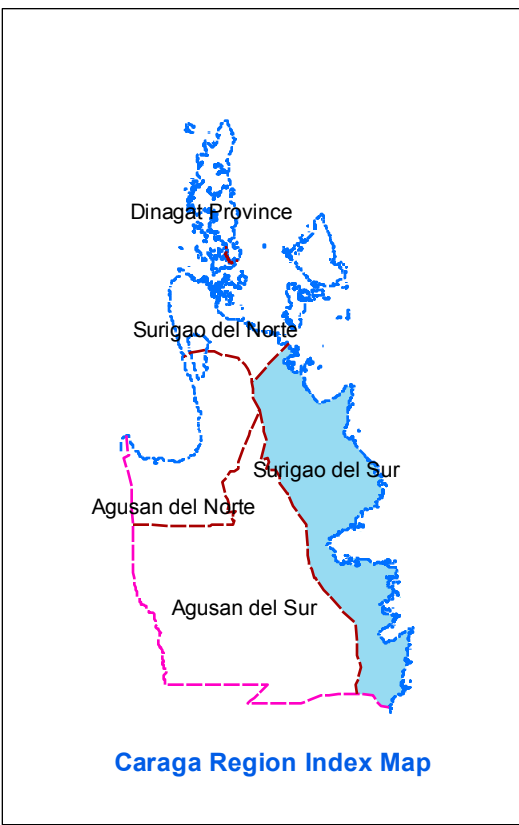
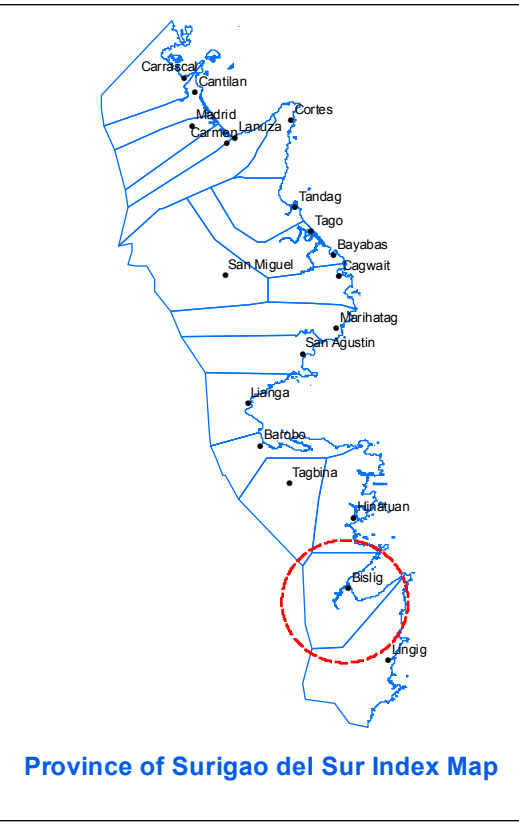
HIGH
Areas likely to experience flood heights of 1 to 2 meters and/or flood duration of more than 3 days. These areas are immediately flooded during heavy rains of several hours. Includes landforms of topographic lows such as active river channels, abandoned river channels and areas along river banks, also prone to flashfloods.

MODERATE
Areas likely to experience flood heights between 0.5 and 1 meters and/or flood duration of 1 to 3 days. These areas are subject to widespread inundation during prolonged and extensive heavy rainfall or extreme weather condition. Flood impacts, annual floods and infiltration are areas moderately susceptible to flooding.

LOW
Areas likely to experience flood heights of 0.5 meter or less and/or flood duration of less than 1 day. These areas include low hills and gentle slopes. They also have spaces to moderate drainage density.



Department of Environment and Natural Resources
MINES AND GEOSCIENCES BUREAU
Caraga Regional Office No. XIII
Tel. No. (086) 826-5255
http://www.mgbr13.ph info@mgbr13.ph



0 225 450 900 1350 1800
Meters

1:35,000
GCS - Luzon 1911