

FLOOD SUSCEPTIBILITY MAP  
MUNICIPALITY OF BAYABAS  
Province of Surigao del Sur  
(10k Baseline Data)

LEGEND:

- Municipality
- Barangay
- Purok
- School
- Health Facility
- Regional Boundary
- Provincial Boundary
- Municipal Boundary
- Shoreline
- River & Creek
- Road Network
- Lake & Pond
- Mangrove
- Swamp
- Scouring
- FLOOD SUSCEPTIBILITY
  - Very High
  - High
  - Moderate
  - Low

LANDSLIDE

VERY HIGH  
Areas usually with steep to very steep slopes and underlain by weak materials. Recent landslides, movements, and seismic cracks are present. Human related effects could be an aggravating factor.

HIGH  
Areas usually with steep to very steep slopes and underlain by weak materials. Areas with numerous old and inactive landslides.

MODERATE  
Areas with moderately steep slopes. Soil creep and other indications for possible landslide occurrence are present.

LOW  
Gently sloping areas with no identified landslides.

ACCUMULATION ZONE  
Areas that could be affected by landslide debris.

FLOODS

VERY HIGH  
Areas likely to experience flood heights of greater than 2 meters and/or flood duration of more than 3 days. These areas are immediately flooded during heavy rains of several hours. Includes landforms of topographic lows such as active river channels, abandoned river channels and areas along river banks, also prone to flashfloods.


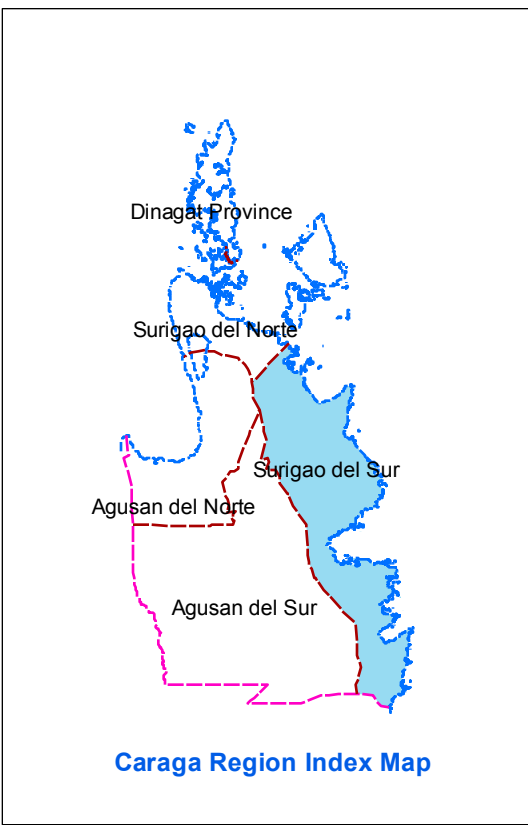
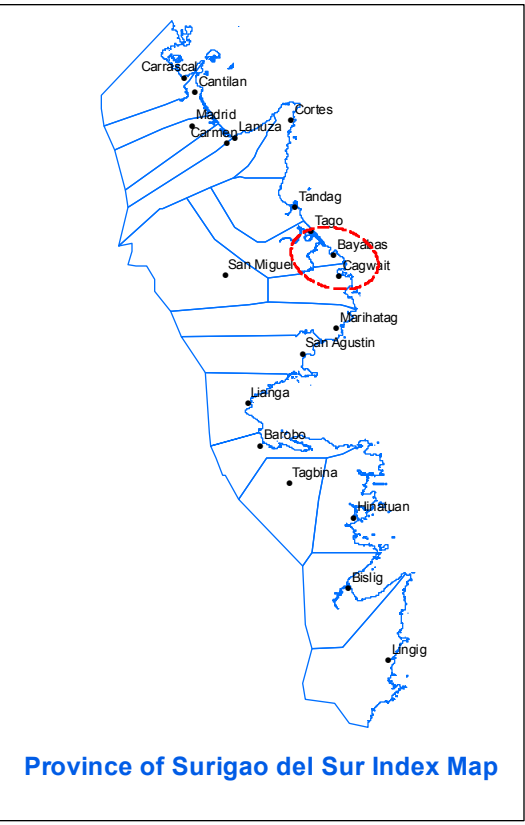
HIGH  
Areas likely to experience flood heights of 1.0 to 2.0 meters and/or flood duration of more than 3 days. These areas are immediately flooded during heavy rains of several hours. Includes landforms of topographic lows such as active river channels, abandoned river channels and areas along river banks, also prone to flashfloods.

MODERATE  
Areas likely to experience flood heights between 0.5 and 1 meters and/or flood duration of 1 to 3 days. These areas are subject to widespread inundation during prolonged and extensive heavy rainfall or extreme weather condition. Flooded terraces, alluvial fans and infilled valleys are areas moderately subjected to flooding.

LOW  
Areas likely to experience flood heights of 0.5 meter or less and/or flood duration of less than 1 day. These areas include low hills and gentle slopes. They also have spaces to moderate drainage density.



Department of Environment and Natural Resources  
MINES AND GEOSCIENCES BUREAU  
Caraga Regional Office No. XIII  
Tel. No. (086) 526-5255  
http://www.mgbr13.ph info@mgbr13.ph



0 95 190 380 570 760  
Meters

1:15,000  
GCS - Luzon 1911