

LANDSLIDE SUSCEPTIBILITY MAP

MUNICIPALITY OF ALEGRIA

Province of Surigao del Norte

(10k Baseline Data)

LEGEND:

- Municipality
 - Barangay
 - Purok
 - School
 - Health Facility
 - Regional Boundary
 - Provincial Boundary
 - Municipal Boundary
 - Shoreline
 - River & Creek
 - Road Network
 - Sink Hole
 - Accumulation Zone
 - Scarp & Tension Crack
- LANDSLIDE SUSCEPTIBILITY
- Very High
 - High
 - Moderate
 - Low

LANDSLIDE

VERY HIGH
Areas usually with steep to very steep slopes and underlain by weak materials. Recent landslides, scarps, and tension cracks are present. Human induced effects could be an aggravating factor.

HIGH
Areas usually with steep to very steep slopes and underlain by weak materials. Areas with numerous old and inactive landslides.

MODERATE
Areas with moderately steep slopes. Soil creep and other indications for possible landslide occurrence are present.

LOW
Gently sloping areas with no identified landslides.

ACCUMULATION ZONE
Areas that could be affected by landslide debris.

FLOOD

VERY HIGH
Areas likely to experience flood heights of greater than 2 meters and/or flood duration of more than 3 days. These areas are immediately flooded during heavy rains of several hours, include topography of topographic lows such as active river channels, abandoned river channels and areas along river banks, also prone to flooding.

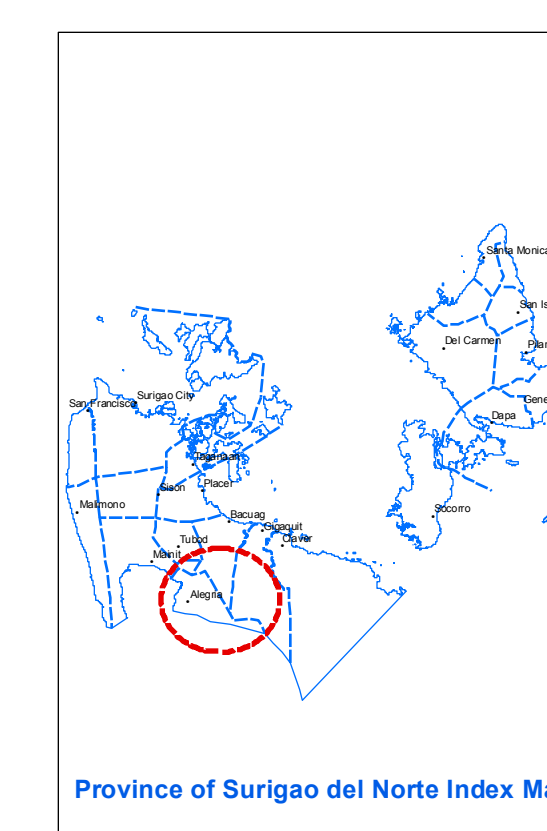
HIGH
Areas likely to experience flood heights of 1.0 to 2.0 meters and/or flood duration of more than 3 days. These areas are immediately flooded during heavy rains of several hours. Abandoned river channels and areas along river banks, also prone to flooding.

MODERATE
Areas likely to experience flood heights between 0.5 and 1 meter and/or flood duration of 1 to 3 days. These areas are subject to widespread flooding during prolonged and extensive heavy rainfall or extreme weather condition. Flooded areas, alluvial fans, and other features are areas moderately subject to flooding.

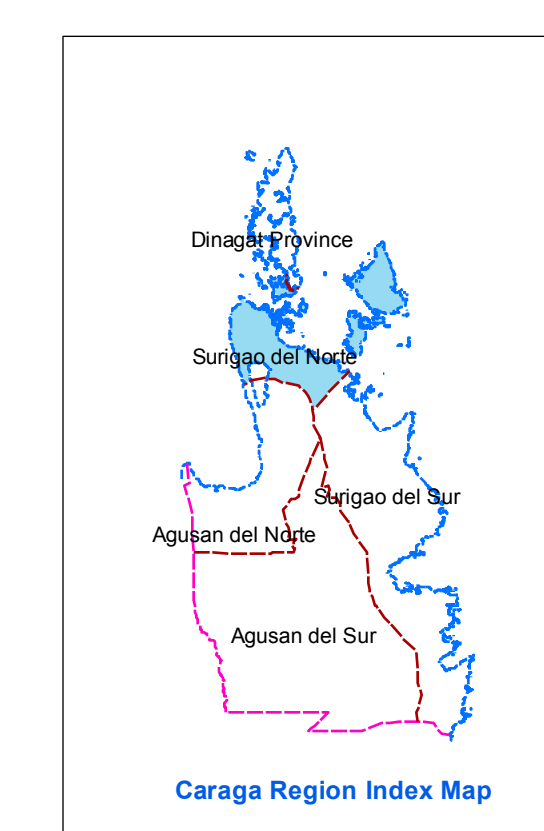
LOW
Areas likely to experience flood heights of 0.5 meter or less and/or flood duration of less than 1 day. These areas include low hills and gentle slopes. They also have sparse to moderate drainage density.



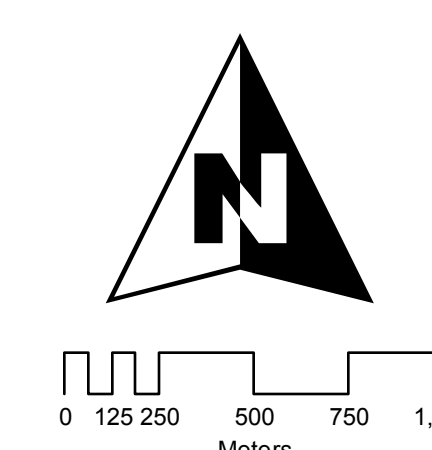
Department of Environment and Natural Resources
MINES AND GEOSCIENCES BUREAU
Caraga Regional Office No. XIII
Tel. No. (086) 826-5256
<http://www.mgb13.ph> info@mgb13.ph



Province of Surigao del Norte Index Map



Caraga Region Index Map



1:20,000
GCS - Luzon 1911